

Annual Vehicle Pass

An annual vehicle pass is available for the conservation areas in Central Lake Ontario Conservation's watershed. All pass proceeds assist with the maintenance of the conservation areas for your enjoyment.

The pass covers conservation area parking fees and general admission for a period of one year from date of issue. It does not include general admission to special events such as the Purple Woods Maple Syrup Festival.

Passes may be purchased online at www.cloca.com or by calling the Authority Office at (905) 579-0411.

Discover:

Lynde Shores C.A.
Heber Down C.A.
Enniskillen C.A.
Long Sault C.A.
Stephen's Gulch C.A.
Crow's Pass C.A.
Bowmanville/Westside Marshes C.A.
Purple Woods C.A.



Bring unsalted sunflower seeds to feed the birds on the Chickadee Trail.

Locator Map



Main Entrance: 1225 Victoria St. West, Whitby

Exit Hwy. 401 at Brock St. in Whitby, travel south. to Victoria St. (1st lights), turn right and travel approx. 2.5km to Lynde Shores Main Parking Lot on Victoria Street.

Lynde Shores Conservation Area

Lynde Shores Conservation Area hosts over 4km of hard surfaced trails appropriate for strollers and wheelchairs that wind through the Chickadee Trail, down to Cranberry Marsh, Lake Ontario, and connects to the Ontario Waterfront Trail. Established in 1972, this conservation area protects over 956 acres of environmentally sensitive wetlands and is well known for its songbird and waterfowl viewing opportunities. Located around Cranberry Marsh are 3 viewing facilities for your waterfowl viewing pleasure and extra parking is also available at the South end of Halls Road.

Central Lake Ontario Conservation

"Healthy watersheds for today and tomorrow."

The Central Lake Ontario Conservation Authority was established in 1958. It was formed by the Government of Ontario at the request of the municipalities located within the areas of jurisdiction. Member Municipalities include: Cities of Oshawa and Pickering, Towns of Ajax and Whitby, Municipality of Clarington, Townships of Scugog and Uxbridge.



Working In Partnership



100 Whiting Avenue, Oshawa, ON L1H 3T3
(905) 579-0411 www.cloca.com mail@cloca.com

Lynde Shores CONSERVATION AREA

Central Lake Ontario Conservation
















Barred Owl at Lynde Shores
(Photo courtesy of Joe Noordman)

Ranked #1
Things to do in Whitby by
 **tripadvisor®**
Certificate of Excellence

Lynde Shores CONSERVATION AREA



Trails

-  Chickadee Trail (500m)
-  LeVay's Lane Trail (1.8km)
-  Lake Ontario Trail (600m)
-  Lake Ontario Trail (120m)
-  Bobolink Trail (600m)
-  Waterfront Trail (3.1km)
(Information Kiosk to Lakeridge Rd.)
-  Nature Viewing Area
-  Raptor Viewing Facility
-  Canoe Launch
(Open July 15 to Sept. 15)
-  Parking
-  Washrooms
-  Information Kiosk
-  Property Boundary

Trail Etiquette & Rules



Protect nature by staying on the trails, obeying all trail signs, and leaving flowers and plants for others to enjoy.



Feed only songbirds.

Do not feed waterfowl or other wildlife. Feeding may cause animals to become aggressive in their search for food and can harm young children. Feeding also discourages winter migration and a diet of human food, like bread, contributes to poor nutrition and health overall.



Bread



Respect the rights of other trail users

No mountain bike speeding or "time trials"

Open year round.
Trails not maintained in winter



* Dogs are allowed on Waterfront Trail only and must be on a leash of no more than 2 metres in length.

**No Smoking or Vaping.